
















# Inset Map 2:

## Open Space and Circulation Policy

CC2	City centre boundary	
N1, N5, CC9-13 Pedestrian corridors and boundaries		
River/canal	(Waterways and adjacent pedestrian routes relate to Green Corridors Policy N8)	
CC9, CC11-12	Existing pedestrian corridor/public space	
CC9, CC11-13	Proposed pedestrian corridor/public space	
CC9, CC11	Enhanced pedestrian routes	
CC9-10, CC12-13	Proposed public spaces	
Transport proposals		
CC14	Public transport box	
CC14	City centre loop	
T13, CC14	Supertram track	
T13, CC14	Diagrammatic supertram stop	
T26, CC17	Short stay car parking (shopper/visitor)	
T18	Strategic highway network	
T19	DfT road schemes (part of SHN)	
T21	LCC road schemes (not part of SHN)	
T7	Cycle routes	
T28	Core parking policy area (appendix 9B: CCP1, CCP2)	