























Inset Map 1:

City Centre Boundary, Quarters and Proposals Areas

CC2	City centre boundary	
CC27 - 31	Quarters and proposal areas	
	Prime office quarter proposal areas	
	Prestige development proposal areas	
	Prime shopping quarter proposal areas and Regent Street retail warehousing area	
	Civic quarter proposal area	
	Hospital quarter proposal area	
	Education quarter proposal areas	
	Riverside area proposal areas	
	Other proposal areas	
	Entertainment quarter	
H3 - 1A.44	Housing phase 1 site (2003 - 08)	
H15	Area of housing mix	
N18 - 22	Conservation areas (<i>Appendix 3: BC 7 - 9</i>)	
S4,CC22	Primary frontages (<i>Appendix 12: SF1A & 2</i>)	
S4,CC22	Secondary frontages (<i>Appendix 12: SF1A & 3</i>)	
S4,CC22	Fringe frontages (<i>Appendix 12: SF1A & 5</i>)	
S4,CC2	Other protected frontages (<i>Appendix 12: SF1A & 6</i>)	
N508	Site of ecological or geological importance	
	Leeds nature area	
R2	Waterfront strategy area	
LT5B	Leisure and tourism facilities	
	Shopping frontage areas	